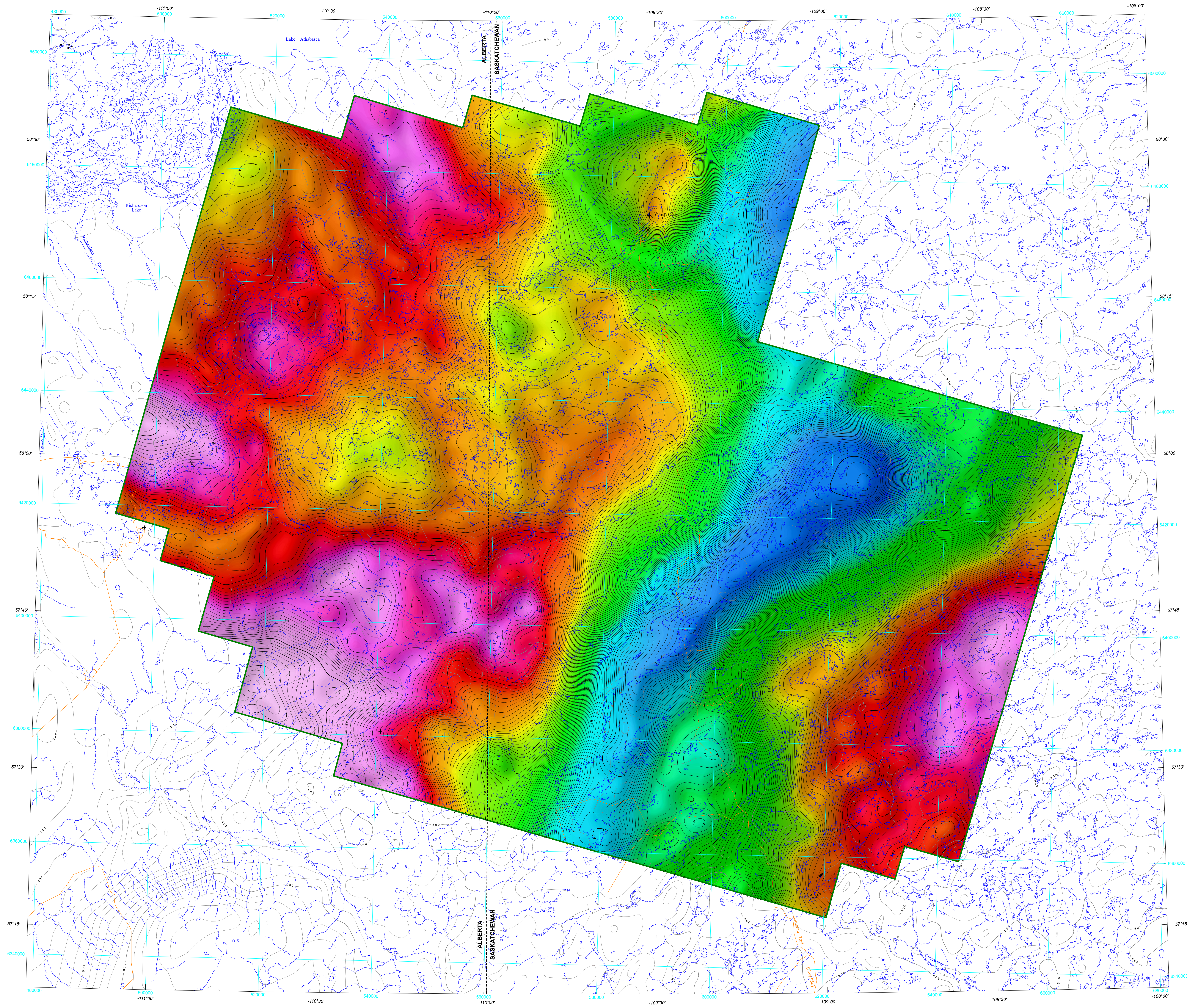


BOUGUER GRAVITY ANOMALY



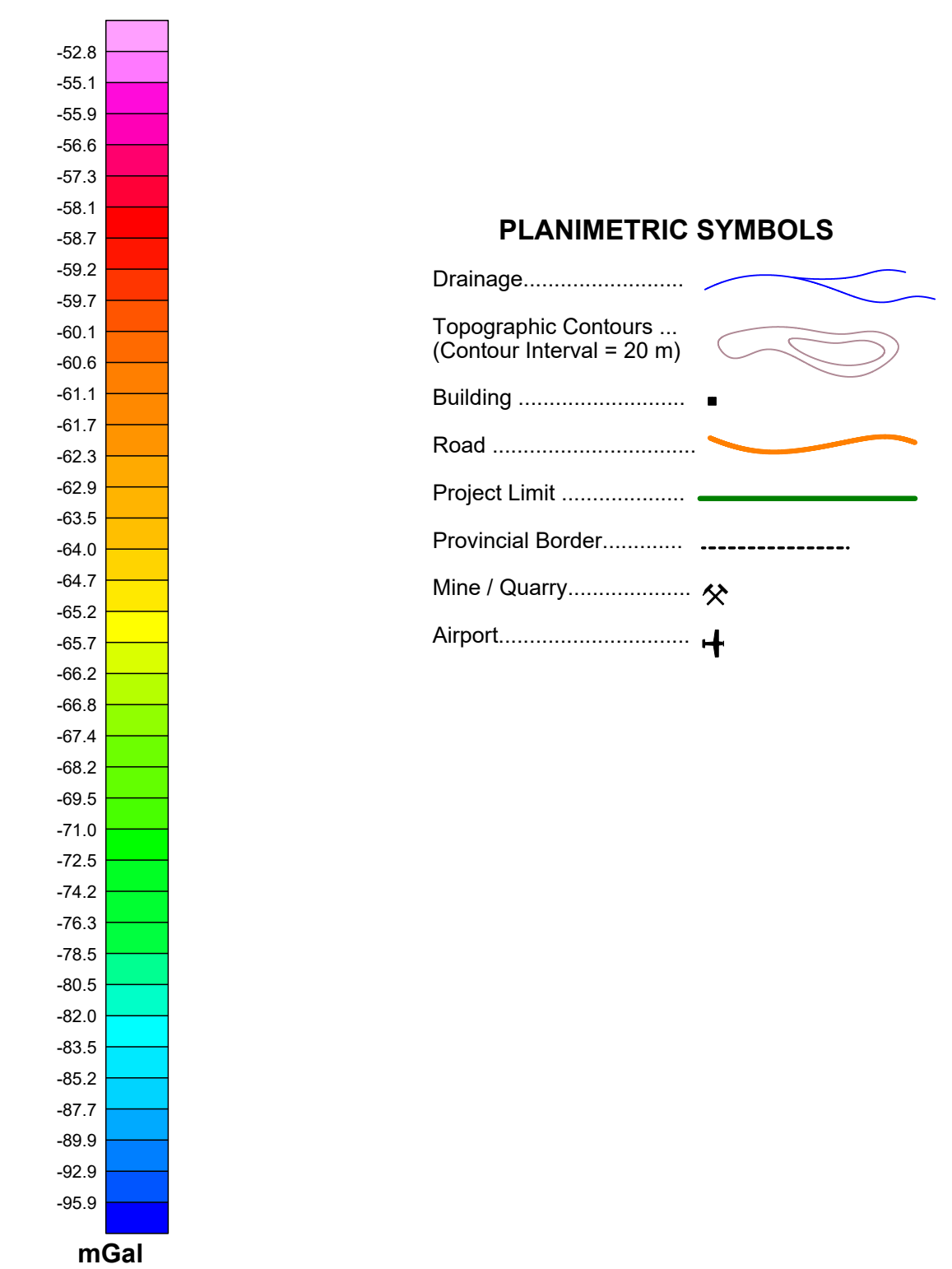
Bouguer Gravity Anomaly

These data were acquired during an airborne gravity survey carried out by Sander Geophysics Limited from September 16, 2018 to October 9, 2018. The data were measured with an AIRGrav gravimeter installed in a Cessna 208B Grand Caravan (C-GSGV). The nominal traverse and control line spacings were, respectively, 2000 m and 10000 m. The nominal aircraft altitude was 150 m above ground. The traverse lines were oriented N105°E with orthogonal control lines. The flight path was recovered following post-flight differential corrections to the raw Global Positioning System (GPS). The survey was flown on a pre-determined flight surface to minimize altitude differences between the traverse and control lines. All gravimetric measurements were referenced to the International Gravity Standardization Network 1971 (IGSN71). The theoretical values of gravity were based on the Geoidetic Reference System of 1980 (GRS80). The Bouguer anomaly was obtained after Eötvös and free air corrections, and a complete topographic correction using a 3D mass prism forward modeling with a density of 2.67 g/cm³. This topographic correction is equivalent to the traditional three step correction: Simple Bouguer, curvature of the Earth (Bullard) and terrain. A low-pass filter of a half-wavelength of 3000 m with a pass of 0% at 2250 m and 100% at 4500 m was applied to the gridded data. The precision of the Bouguer anomaly is estimated at ±0.26 mGal. The differences at the intersections of traverse and control lines were computer analysed to obtain levelled Bouguer anomalies along the flight line. These levelled values were then interpolated to a 500 m grid. The calculation of the first vertical derivative of the Bouguer anomaly was performed on the grid using a fast Fourier transform.

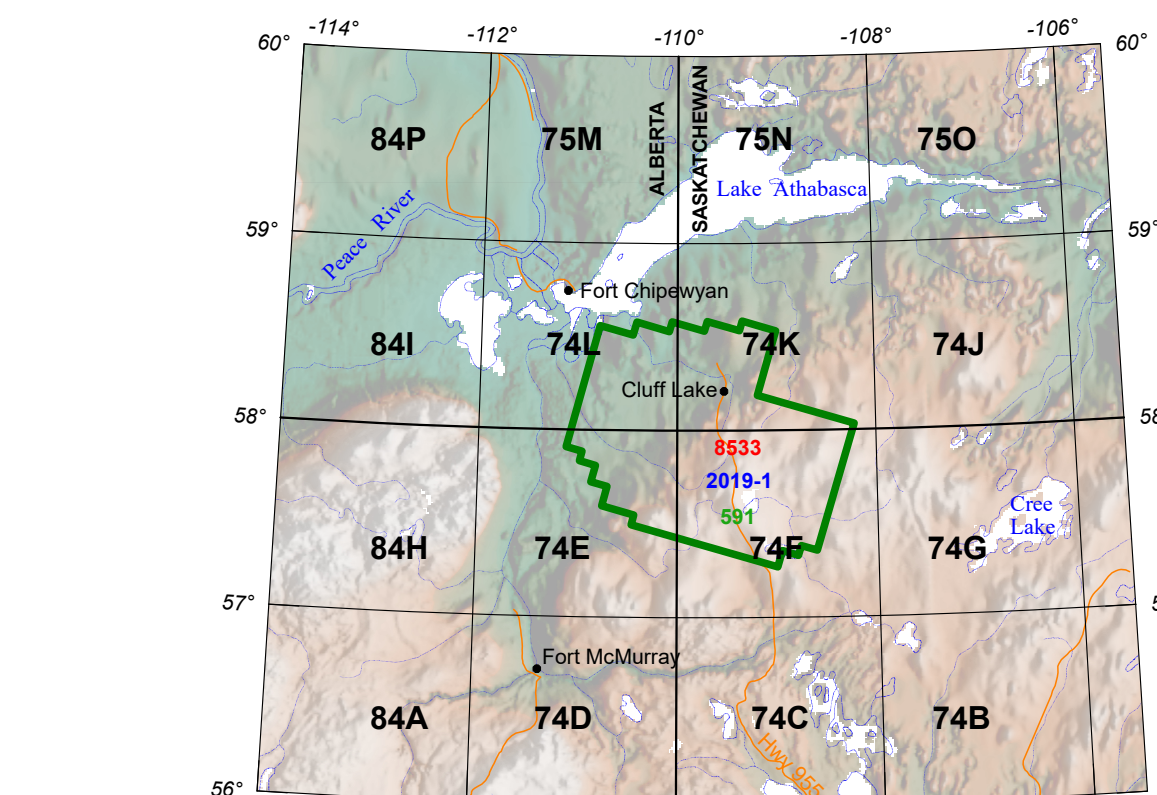
Digital versions of this map are available for free download through GEOSCAN (<https://geoscan.nrcan.gc.ca>) and the Alberta Geological Survey website (<https://www.ags.ab.ca>). Corresponding digital profile and gridded data as well as similar data for adjacent airborne geophysical surveys can be downloaded, at no charge, from Natural Resources Canada's Geoscience Data Repository for Geophysical Data at http://dr.geoscan.nrcan.gc.ca/index_e.html. The same products are also available, for a fee, from the Geophysical Data Centre, Geological Survey of Canada, 601 Booth Street, Ottawa, Ontario K1A 0E8. Telephone: 613-995-5326, email: info@geoscan.nrcan.gc.ca.

Acknowledgments

The authors thank the Sander Geophysics Ltd. field crew for their assistance. We thank Douglas Oneschuk (GSC) for his cartographic design expertise and Mark Pilkington (GSC) for the helpful comments and suggestions that he provided to improve the maps.



NTS map sheet numbers in black SGS open file report number in blue AER/AGS map number in green GSC open file number in red



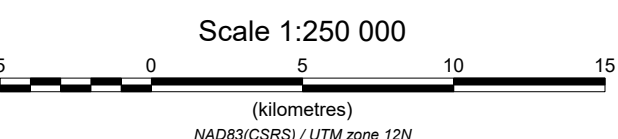
NATIONAL TOPOGRAPHIC REFERENCE SYSTEM AND GEOPHYSICAL MAP INDEX

<p>AER/AGS MAP</p> <p>591</p> <p>ALBERTA ENERGY REGULATOR ALBERTA GEOLOGICAL SURVEY 2019</p>	<p>OPEN FILE REPORT</p> <p>RAPPORT DE DOSSIER PUBLIC</p> <p>2019-1</p> <p>SASKATCHEWAN GEOLOGICAL SURVEY COMMISSION GÉOLOGIQUE DE LA SASKATCHEWAN 2019</p>	<p>OPEN FILE DOSSIER PUBLIC</p> <p>8533</p> <p>GEOLOGICAL SURVEY OF CANADA COMMISSION GÉOLOGIQUE DU CANADA 2019</p>	<p>Publications in this series have not been edited; they are released as submitted by the author.</p> <p>Les publications de cette série ne sont pas révisées; elles sont publiées telles que soumises par l'auteur.</p>
---	---	--	---

Authors: Olivier Boulanger, Frank Kiss and Victoria Tschirhart
Data acquisition and data compilation by Sander Geophysics Limited, Ottawa, Ontario
Contract and project management by the Geological Survey of Canada, Ottawa, Ontario
Digital cartography by D. Oneschuk, Geological Survey of Canada
Permanent link: <https://doi.org/10.4095/313525>

GEOLOGICAL SURVEY OF CANADA OPEN FILE 8533
ALBERTA GEOLOGICAL SURVEY MAP 591
SASKATCHEWAN GEOLOGICAL SURVEY OPEN FILE REPORT 2019-1
BOUGUER GRAVITY ANOMALY
AIRBORNE GRAVITY SURVEY OF THE PATTERSON LAKE AREA
ATHABASCA BASIN

ALBERTA AND SASKATCHEWAN
PARTS OF NTS 74-E, F, K AND L



Universal Transverse Mercator Projection
North American Datum 1983

© Her Majesty the Queen in Right of Canada, as represented by the Minister of Natural Resources, 2019
Base map at the scale of 1:250 000 from Natural Resources Canada, with modifications
Elevations are in metres above sea level

This airborne gravity survey and the production of this map were funded by the Targeted Geoscience Initiative program (TGI) of the Lands and Minerals Sector, Natural Resources Canada

